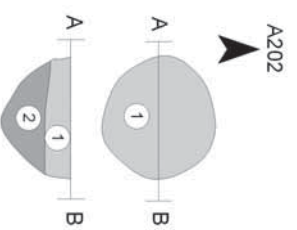
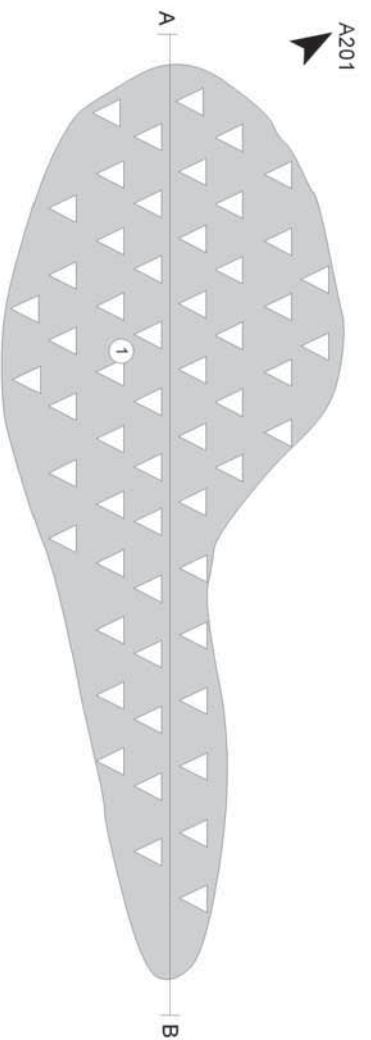


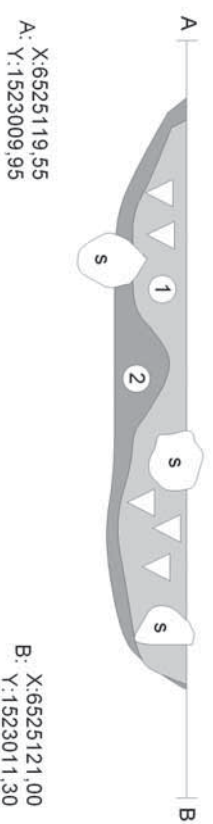
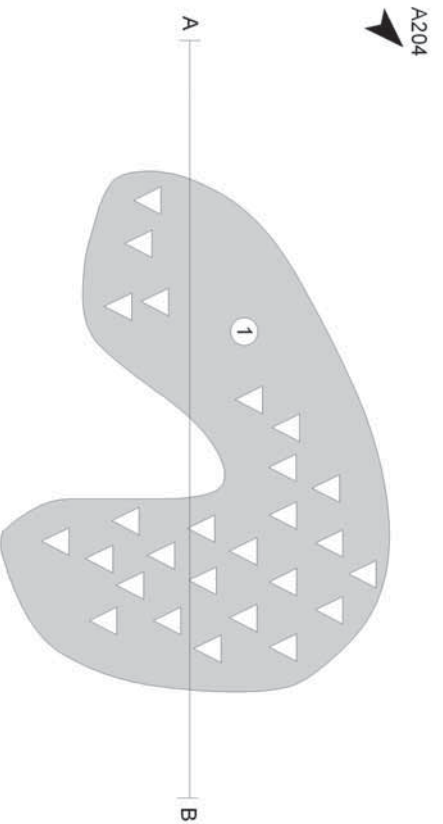
- Teckenförklaring**
- Störningar, främst vägslänt
 - Taktgrop
 - Väg
 - Grävda rutor
 - Avbanad yta
 - Uppskattad storlek av ursprungligt boplatssområde

15. Situationsplan, Stora Malm 274.
Skala 1:400.

16. Plan- och profilritningar över anläggningar, Stora Malms 274 & 275. Skala 1:20.

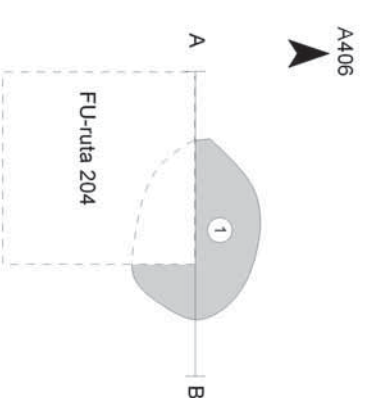


A 202. Stolphål
1: Ljust brungrå sand
2: Brungrå sand

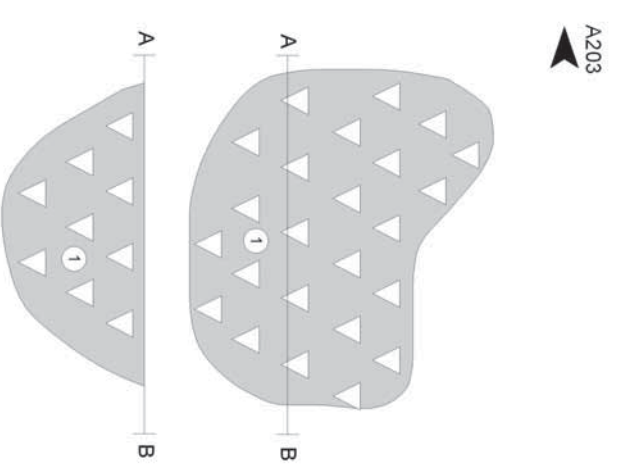


A 201. Håndgrop
1: Brungrå sand, rikligt m. sköbränd sten
2: Svart, sotig sand

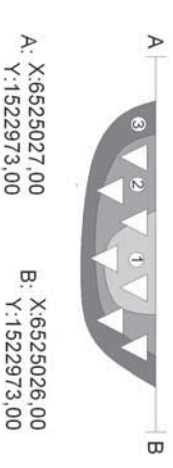
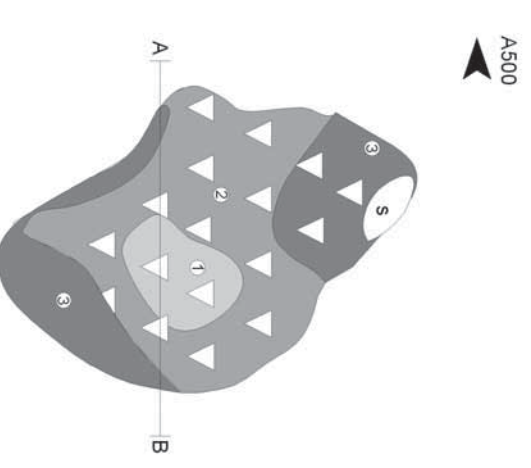
A 204. Kokgrop
1: Brun sand m. sköbränd sten
2: Ljust brun sand



A 406. Stolphål
1: Mörk gråbrun sand

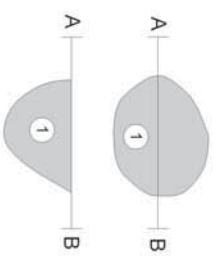


A 203. Kokgrop
1: Brunnorange grov sand m. sköbränd sten



A 500. Hård
1: Sotig sand m. sköbränd sten
2: Gråbrun sand m. sköbränd sten
3: Flammig sand m. sköbränd sten

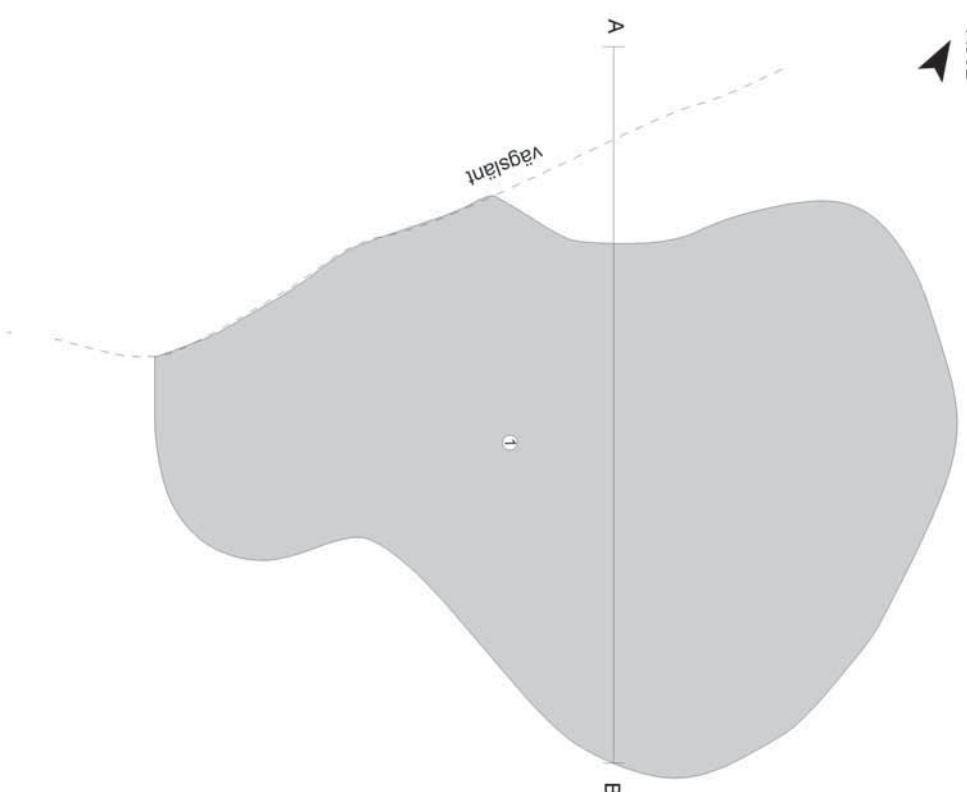
A501



A: X:6525050,80
Y:1522985,30
B: X:6525050,80
Y:1522985,80

A 501: Stolphål
I: Ljusgrå sand

A502

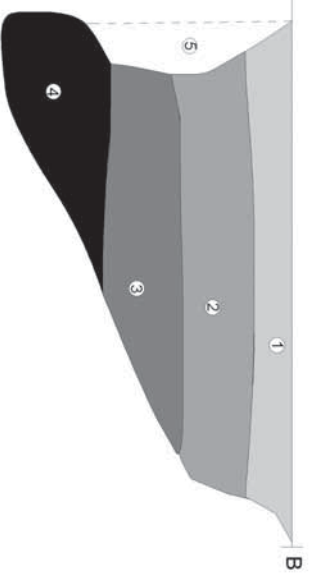


A: X:6525044,80
Y:1522977,20

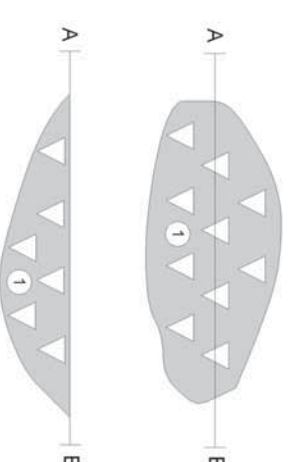
B: X:6525043,20
Y:1522978,20

A 502: Avfallsrop
1: Flammig gul sand
2: Ljusbrun sand
3: Brun sand

4: Mörkbrun sand
5: Inrasad vägg



A503



A: X:6525045,80
Y:1522982,05
B: X:6525046,45
Y:1522982,85

A 503: Hård
I: Rödgel sand m. skorbrända stenar

A1



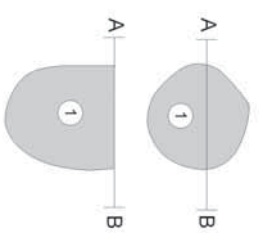
A: X:6525569,80
Y:1523171,80

B: X:6525570,20
Y:1523172,55

Stora Malin 275, A 1, Avfallsrop
I: Brungrå sand



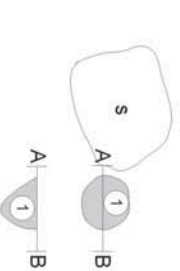
A504



A: X:6525046,00
Y:1522980,80
B: X:6525045,50
Y:1522980,80

A 504: Stolphål
I: Grå sand med inslag av kolfragment

A505



A: X:6525043,05
Y:1522981,40
B: X:6525043,15
Y:1522981,65

A 505: Stolphål
I: Brun sand